




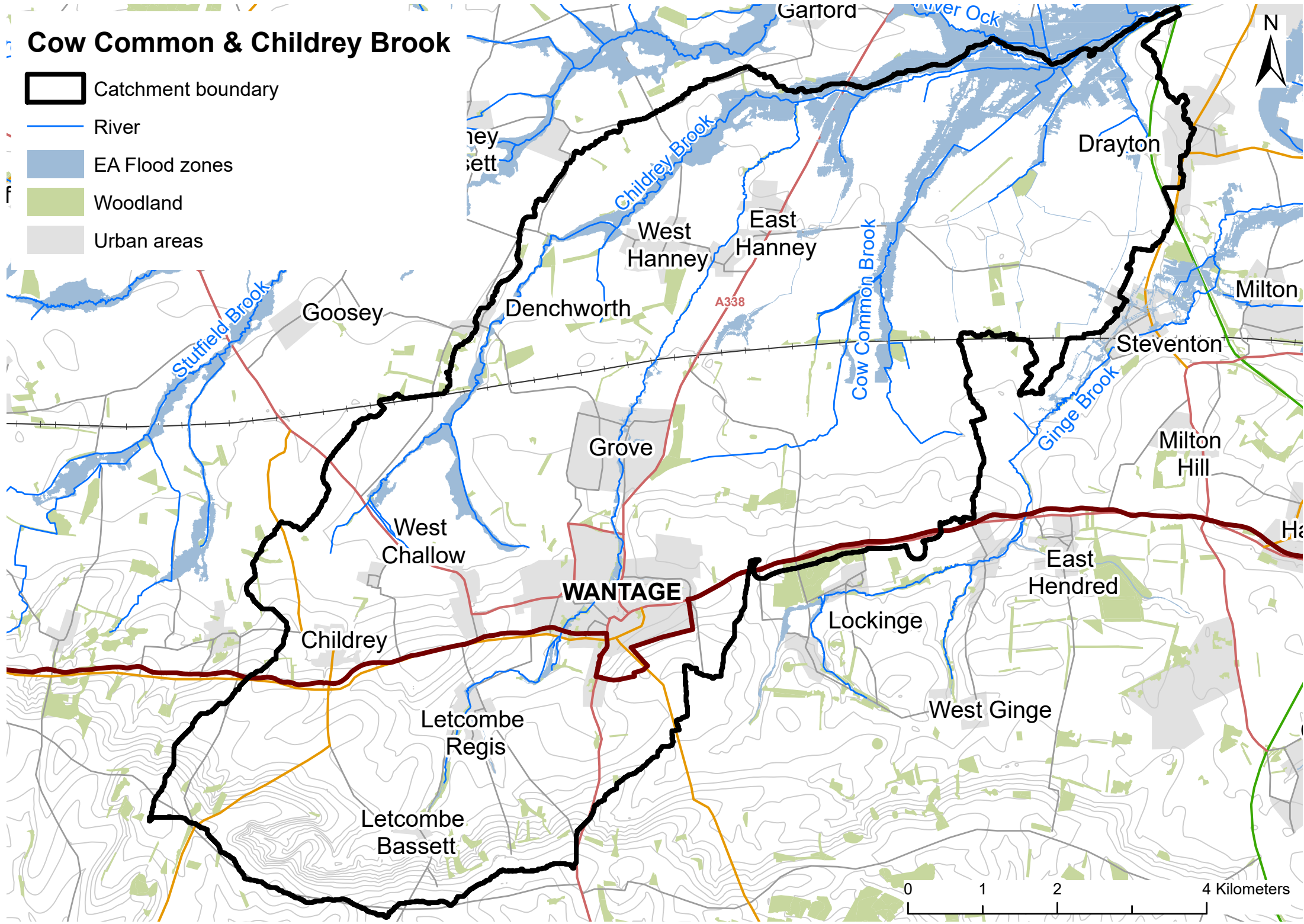


# Cow Common & Childrey Brook

-  Catchment boundary
-  River
-  EA Flood zones
-  Woodland
-  Urban areas



0 1 2 4 Kilometers